

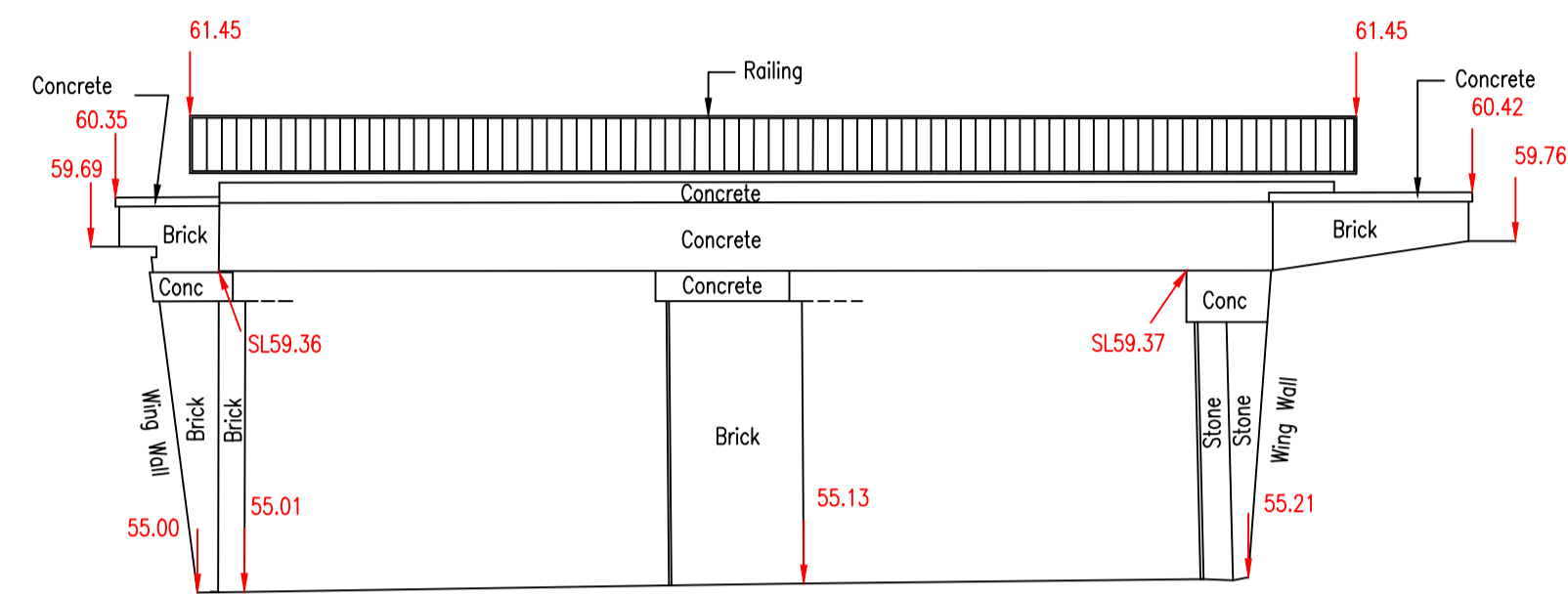
Notes

KEY

Datum - GPS SmartNet

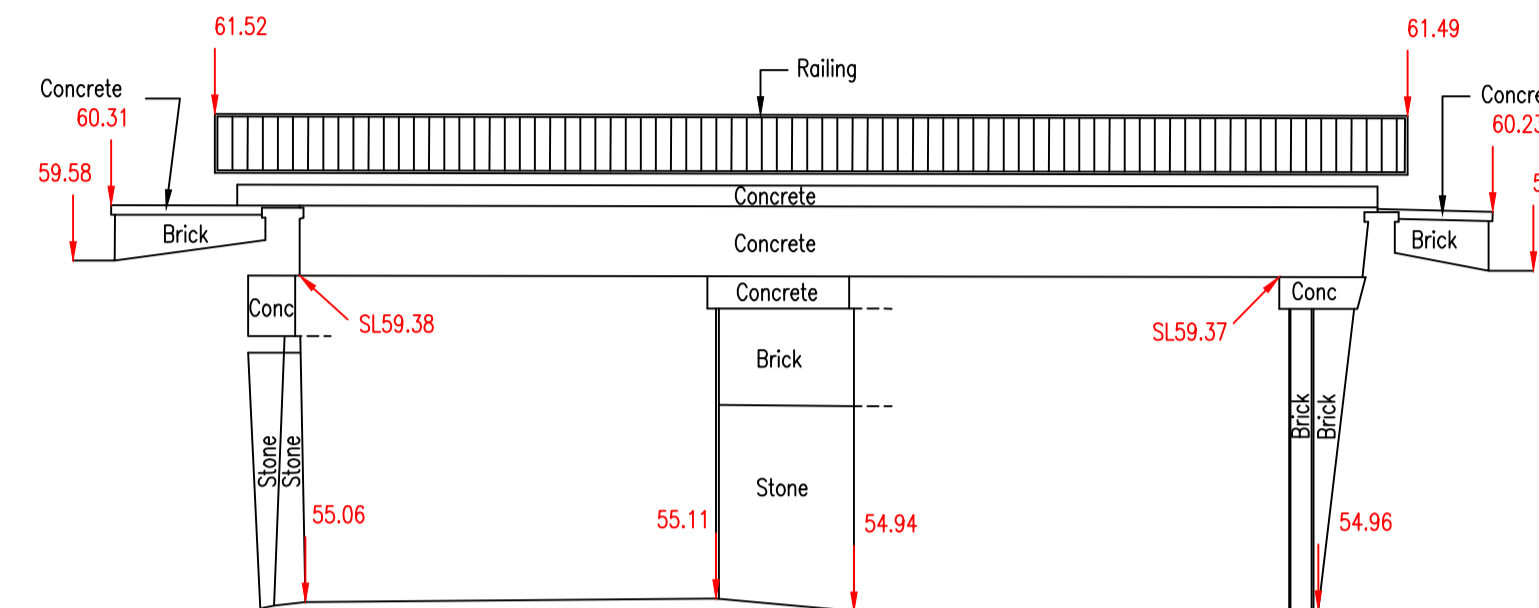
ABBREVIATIONS

AOD - ABOVE ORDNANCE DATUM



52.00m AOD

ELEVATION 1
BRIDGE 2 - NORTH ELEVATION



52.00m AOD

ELEVATION 2
BRIDGE 2 - SOUTH ELEVATION

SAMPLE

Rev	Date	Drawn	Description	Ch'kd	App'd
0	19.11.08		Original Drawing		

N D OLIVER & CO
CHARTERED LAND SURVEYORS

N D Oliver & Co Ltd
Ptolemy House
7 School Road
Sale
Manchester M33 7XY

Telephone 0161 973 3495
Facsimile 0161 962 6819
E-mail: mail@ndoliver.com

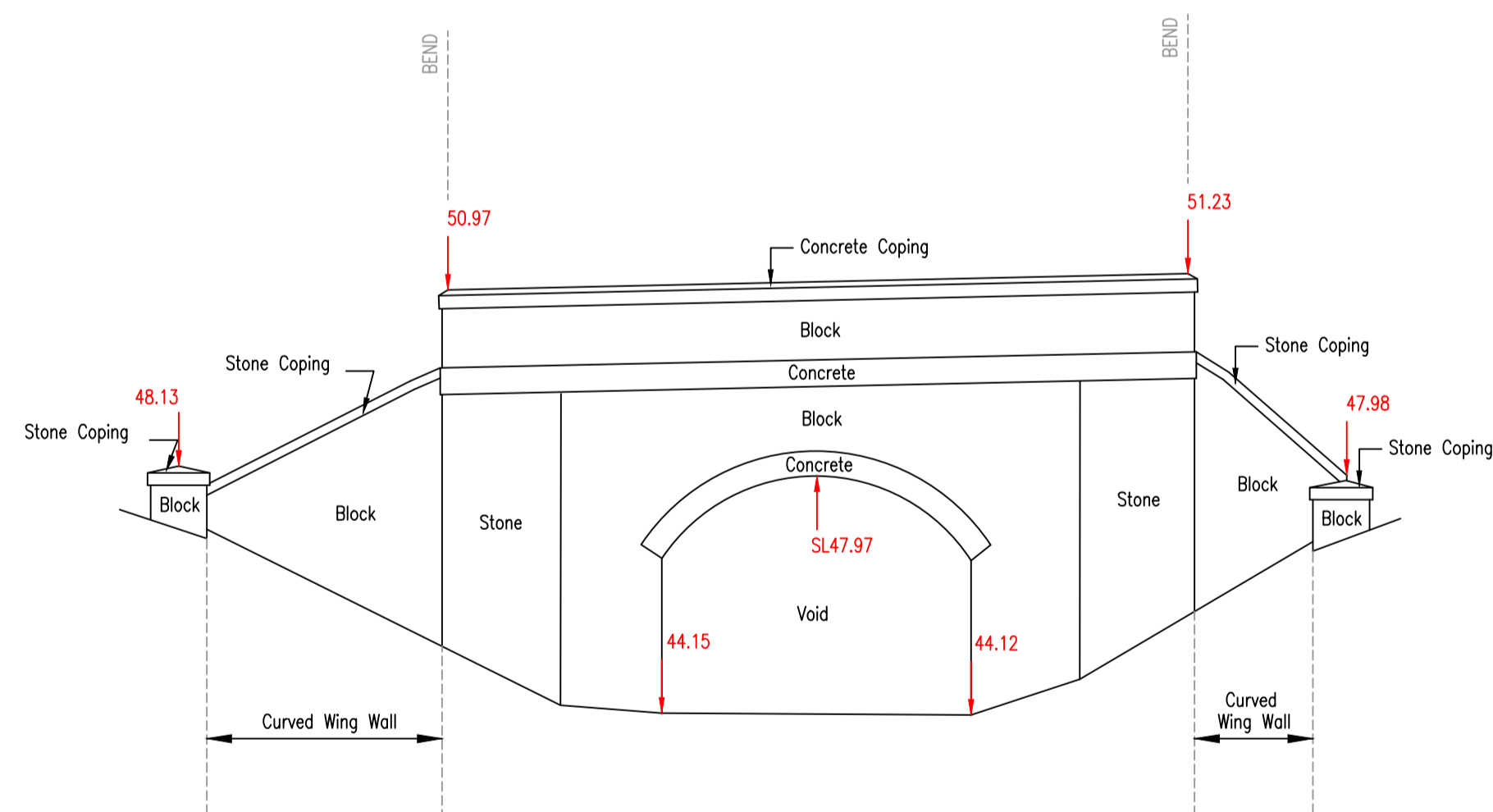
Client

CLIENT NAME
ADDRESS
TOWN
CITY
POSTCODE

Title

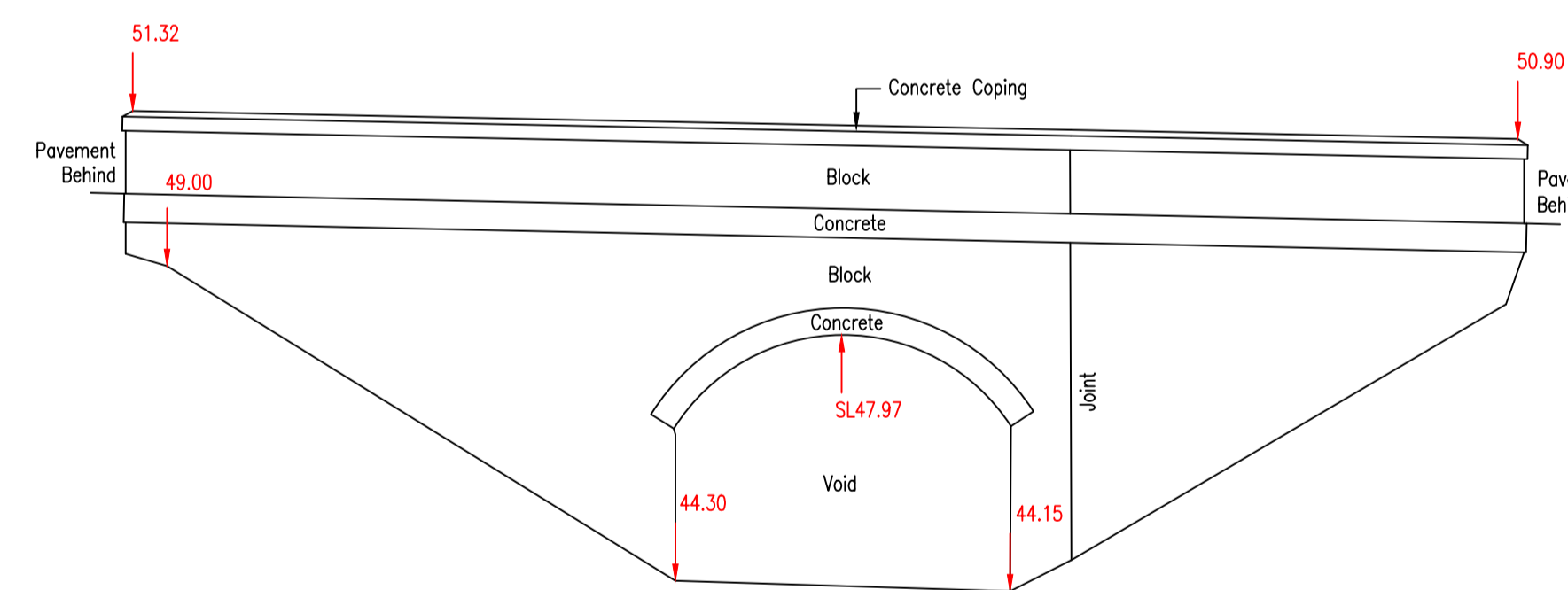
SAMPLE STRUCTURE ELEVATIONS

Surveyed	JMR	Drawn	KD
Dwg.Chk.	AWP	Approved	NDO
Scale	1:100 @ A1	Project	1234
Drawing No	N1234 / 56789-10 / 001		Status
			ORIG
			Rev 0



40.00m AOD

ELEVATION 5
HOUGH LANE BRIDGE - EAST ELEVATION



40.00m AOD

ELEVATION 6
HOUGH LANE BRIDGE - WEST ELEVATION